



















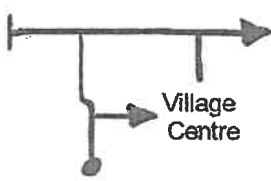
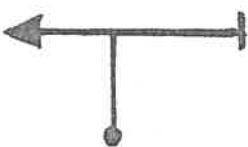
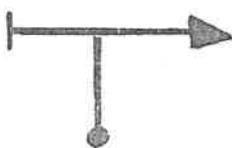
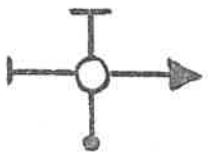

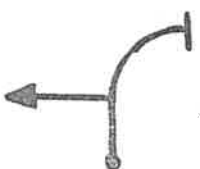


Distance (Miles)	Direction	Sign post	Feature
00			Exit Paddock at Gate A. Set trip.
2.00		Bromyard	A.4203
4.1		Bromyard	
11.0		Worcester Leominster Hereford	By Post Office
11.1		Leominster Hereford	
11.8		Ledbury Hereford Pencombe	
11.9		Pencombe	
15.1		At Pencombe	

2



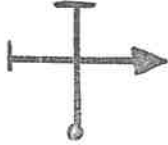

15.4		Bodenham Marden	
18.4		Leominster Bodenham	
19.4		Hereford Sutton Marden Bodenham	
23.4			The Golden Cross Pub on left.
25.2		Urdimarsh Lit Marsh	Walkers Green
25.4		Wellington	Orchard Green
26.1		Level Crossing	Wellington Crossing
26.8		A.49 No sign	Cross over main road
27.1		No sign	Ripe for development

(3)

29.3		Westhope	Narrow road
30.0		No sign	
30.2		No sign	
30.9		No sign	
31.1		Weobley Kings Pyon	
32.0		Kings Pyon Weobley	
32.3		Weobley	Turning easy to miss!
33.6		Weobley Weobley in Marsh Dilwyn	
33.6		Weobley	

34.5		Weobley Kington	
34.8		Kington Leominster	(Choice of route)
35.7		Kington Hay on Wye Brecon Sarnesfield Kinnersley	
41.4		Eardisley Rhyader Kington	
47.0		Lyonshall Leominster	A 44
49.0		Lyonshall Hereford	A.480
49.6		Trail	Royal George
50.4		Leominster Eardisland Pembridge	A.44
53.4		Pembridge	Unusual church and market square. Pottery-Frost proof and highly recommended.

5

55.2		Eardisland	
57.5		Kingsland Aymestry Wigmore	A.4110
60.8		Ludlow Tenbury Orleton	A.4362
63.5		Croft Castle	

Enjoy the rest of the day and have a safe journey home.