











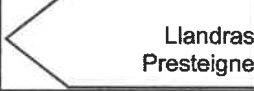






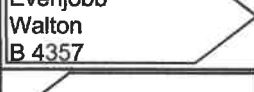
















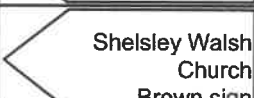












© Don Barrow 1996		Prepared by 'Don Barrow Tulip Roadbook Editor'		www.donbarrow.co.uk		
Page 1		The MAC Classic - Shelsley start				Page 1
Distance		Tulip	Sign Post -To or Landmark @	Special Comments or Directions	Pub/Village Sign Landmark	
Inter	Total					
00.00	00.00			Leave Shelsley site, turn left. Zero trip.		
02.00	02.00					
00.80	02.80				Village Hall	
00.50	03.30		No Sign			
03.50	06.80					
04.40	11.20		Shrewsbury Leominster	Pedestrian traffic lights A456		
01.60	12.80					
03.60	16.40					
01.30	17.70		No sign	Care crossing A 49		
00.20	17.90					
01.80	19.70			Turn just before lights		
07.70	27.40					
01.50	28.90		No sign	Narrow lane	Adforton Parish Notice Board on left.	
01.70	30.60		No sign		PO Box on right	
00.80	31.40					
00.10	31.50					
03.10	34.60			Junction over blind brow	Post box	

© Don Barrow 1996		Prepared by 'Don Barrow Tulip Roadbook Editor'		www.donbarrow.co.uk		
Page 2		The MAC Classic - Shelsley start				Page 2
Distance		Tulip	Sign Post -To or Landmark @	Special Comments or Directions	Pub/Village Sign Landmark	
Inter	Total					
01.00	35.60		No sign		Cycle Route 25	
00.90	36.50		No sign			
01.60	38.10		No sign	Join A 4113		
00.60	38.70			Pass thru centre of Knighton	Clock tower on left	
00.20	38.90				Knucklas road	
00.70	39.60		No sign	Lane narrow & steep for 1/4 mile	Opposite White House	
00.40	40.00			CARE Cows on road for 1 mile	Picnic spot	
03.80	43.80				Picnic spot	
00.40	44.20				 Greyhound Inn	
02.30	46.50			Join A 488		
00.20	46.70			Sign for Other Attractions		
02.40	49.10				Whitton School	
02.10	51.20			Gated road at 52.9 miles		
03.40	54.60		No sign B 4355			
00.90	55.50					
02.10	57.60			Opposite black & white cottage		
04.90	62.50		No sign	Brown sign Picnic/WC	Ye Old Steppes	

© Don Barrow 1996		Prepared by 'Don Barrow Tulip Roadbook Editor'		www.donbarrow.co.uk		
Page 3		The MAC Classic - Shelsley start				Page 3
Distance		Tulip	Sign Post -To or Landmark @	Special Comments or Directions	Pub/Village Sign Landmark	
Inter	Total					
01.50	64.00			Pubs in Eardisland		
02.10	66.10			A4110		
00.70	66.80		No sign	Easily Missed!	Large oak tree on left	
01.20	68.00		No sign	Join A 44		
01.20	69.20					
00.60	69.80		No sign	Pass thru Ivington		
01.00	70.80		No sign			
01.90	72.70					
01.90	74.60			A 49		
00.90	75.50					
01.30	76.80					
00.10	76.90		No sign	Turn in between houses, hard to see. Narrow.	Pink house on right	
00.60	77.50		Bromyard Steensbridge			
00.70	78.20		No sign	Join A 44		
04.60	82.80			Bredenbury. Just after church.		
02.20	85.00			B 4214		
01.70	86.70					

The MAC Classic - Shelsley start

Distance		Tulip	Sign Post - To or Landmark @	Special Comments or Directions	Pub/Village Sign Landmark
Inter	Total				
01.80	88.50			B 4203	
01.80	90.30				
02.30	92.60		No sign	In Clifton-on-Teme	
01.80	94.40				
01.60	96.00			Park as directed	
-96.00					
00.00					
00.00					
00.00					
00.00					
00.00					
00.00					
00.00					
00.00					
00.00					
00.00		