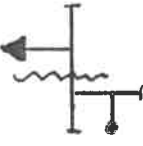
















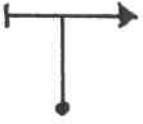
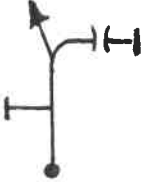
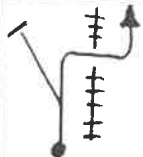






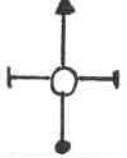



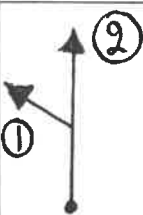
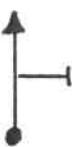
















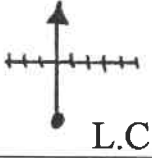


Midland Automobile Club
 Classic Run
 Sunday September 10th 2000

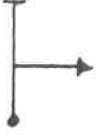









MILES	DIRECTION	LANDMARKS/ INSTRUCTIONS	SIGNED
0.0		Exit Cook House car park A4713 (NOW THE LUDLOW f/CENTRE)	Leintwardine. Knighton
6.0		At Leintwardine	
6.5		A4113	Knighton. Walford Brampton Bryan
7.3		At Walford	Buckton Adleymoore
7.9		By Green Triangle	
8.7		By green triangle	Narrow roads in this section.
9.6		B4367	
9.9		Before level crossing	Weston Stowe
12.9			Lee Knighton

13.6		A488	Knighton
14.6		At Knighton	Newtown.
14.9		B4356	Beguildy
17.0		At Knucklas	Village centre
17.3		At Knucklas	Heyope
17.5		Under viaduct	
20.7		Grass triangle	
21.9			Towards Crug (not signed)
22.1			Llanbister
23.2		Left before railway bridge	Llanbister rd.

24.2		Llanbister rd. Station	
24.9		Over cattle grid	Penybont Llanddewi
25.6		Over cattle grid	
27.4			Penybont Llanddewi
28.1			Llanddewi Penybont
28.3			Penybont
31.1		A44	No Sign
32.3		Crossgates A44	Rhayader
40.3		Rhayader Clock Tower	Elan Valley
42.8		Elan Valley Hotel	Continue straight on if not visiting hotel for lunch. (Good picnic sites in Valley).

		Exit Hotel	
45.1 0.00		1) Claerwen Dam 2) Route continues set trip	
2.8		Penygarreg Dam	
4.6		Craig Goch Dam. Picnic spot over dam	
7.7			Rhayader
12.6			Rhayader
13.0		Rhayader Clock tower	Leominster Hereford
13.3			Abbeycwmhir
15.5		By phone box	Abbeycwmhir
16.5			Abbeycwmhir

19.0			Abbeycwmhir
19.5		At Abbeycwmhir	
23.8		A483	Newtown
25.3			Dolau Llandewi
25.5		Llandewi	Dolau
26.8			Dolau Llanbister rd.
27.0			Dolau
28.1		Dolau Station (worth a look!)	
28.2		Dolau	
28.7		A488	

35.0		Monaughty	Presteigne B3546
39.6			Presteigne
41.0		Presteigne	
41.8			Mortimers Cross Leominster
42.0		Roundabout A4362	Mortimers Cross Leominster
47.0		Shobdon	
49.4		Mortimers Cross A4110	Leintwardine Knighton Aymestrey Wigmore
56.5		Leintwardine A4113	Ludlow Craven Arms
62.6		Bromfield A49	Ludlow
62.7		The cook House!	